AREE A PERICOLOSITA' IDRAULICA - PAI - SCALA 1:25.000

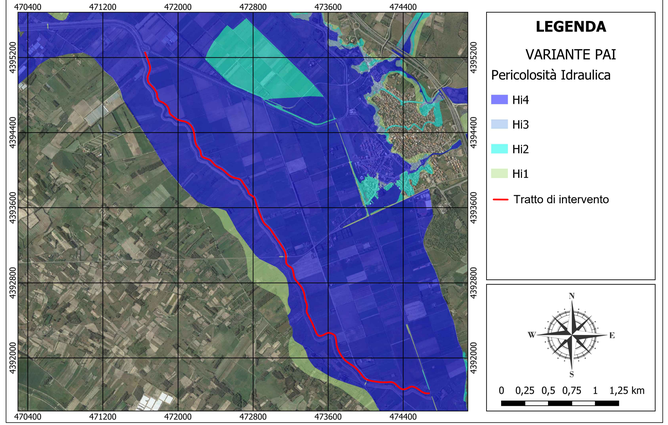

AREE A PERICOLOSITA' GEOMORFOLOGICA - VARIANTE GENERALE 2022 - SCALA 1:25.000

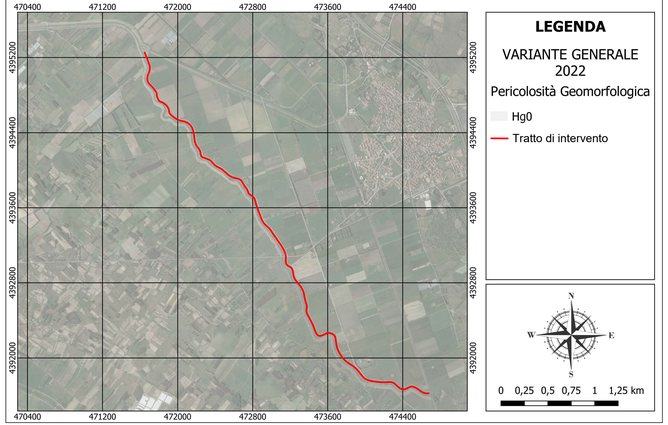

COMPONENTI ASSETTO AMBIENTALE (PPR) - SCALA 1:25.000

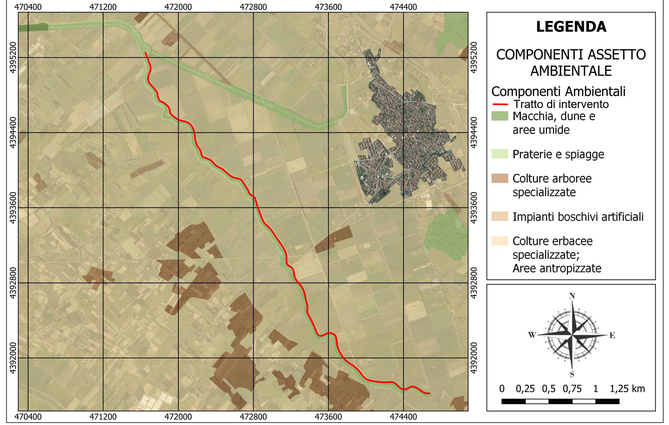



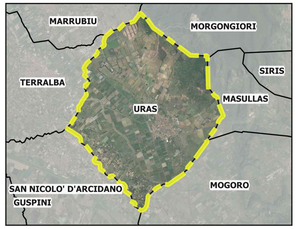

AREE INCENDI - SCALA 1:25.000

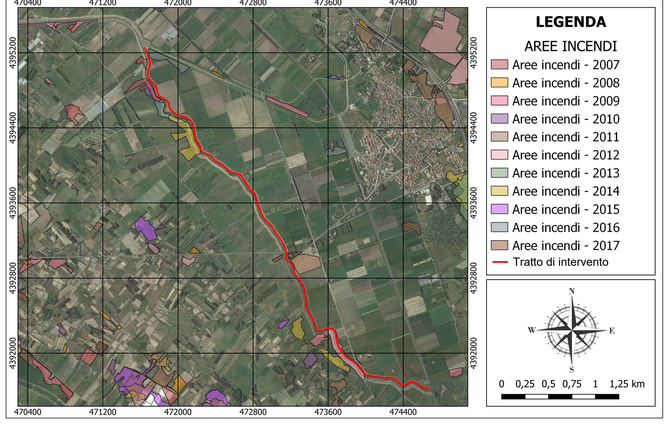

FASCE RISPETTO FIUMI - SCALA 1:25.000

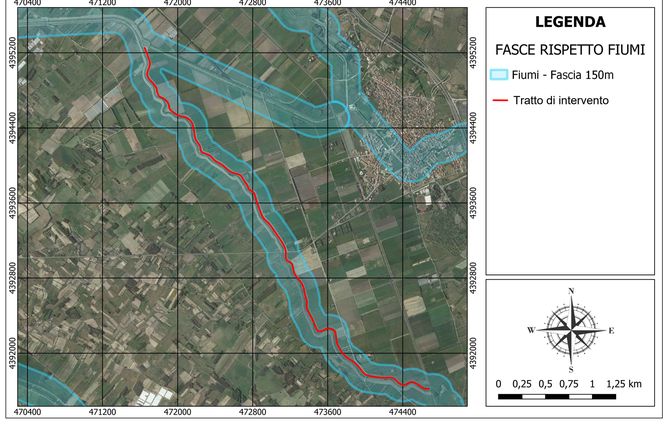

IBA - SCALA 1:25.000

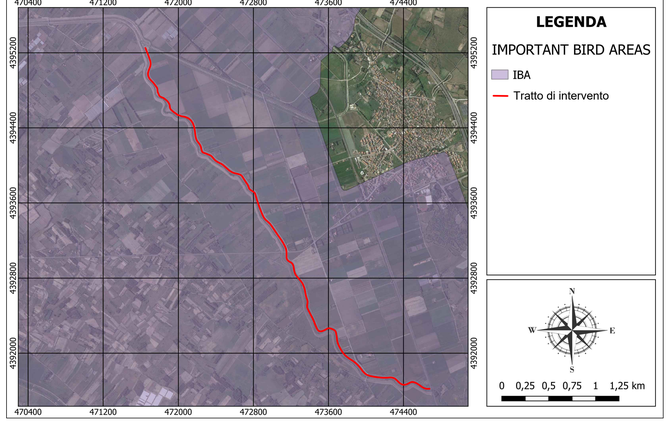

Regione Autonoma della Sardegna
Servizio del Genio civile di Oristano

REGOLARIZZAZIONE E ADEGUAMENTO DELLE ARGINATURE DEL RIO MOGORO NEL TRATTO INTERMEDIO (TRA IL PONTE FERROVIARIO E LA CONFLUENZA CON IL CANALE ACQUE ALTE) PER IL CONSEGUIMENTO DELLA PERCORRIBILITÀ SUL CORONAMENTO - ARGINE DESTRO

PROGETTO DEFINITIVO-ESECUTIVO



Allegato: 3

Scala: 1:25'000

PLANIMETRIA VINCOLI

file		
rev	data	oggetto
00	06-2023	
01	09-2023	
02	11-2023	

SarLand Ingegneria e Architettura

Ing. Alessandro Lai
Dott. Geol. Antonello P.L. Gellon
Ing. Alice Scanu
Ing. Marcello Mesina
Ing. Michele Francesco Mannai
Ing. Francesco Lai
Dott. Alessandro Milia

ORDINE INGEGNERI PROVINCIA CAGLIARI N. 5944 ALESSANDRO LAI

RESPONSABILE DEL PROCEDIMENTO
Ing. Stefano Piga